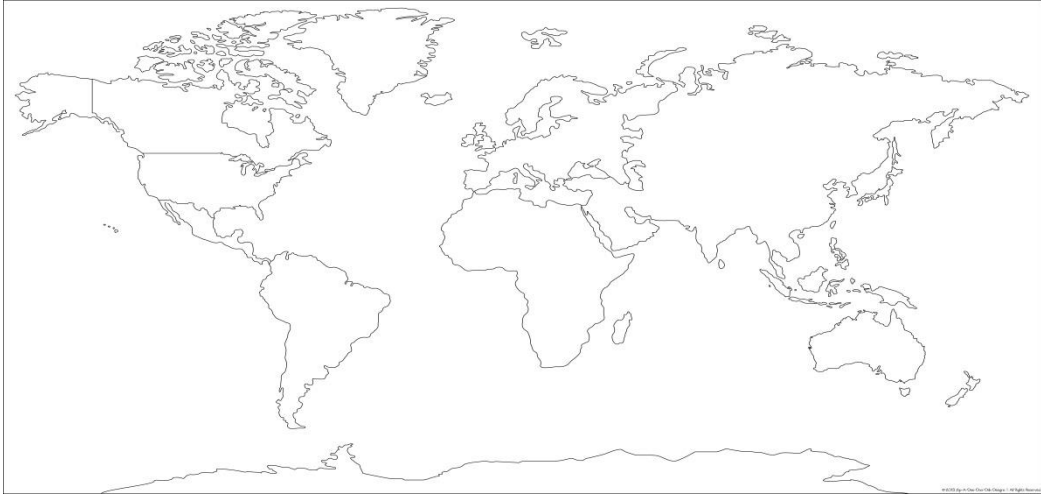


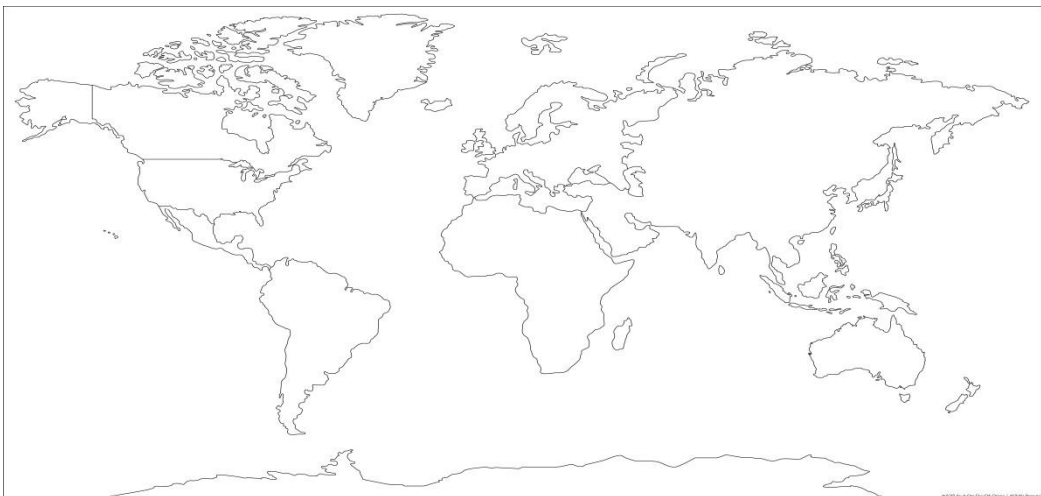
# OUR 7 CONTINENTS AND 5 OCEANS

BY: \_\_\_\_\_

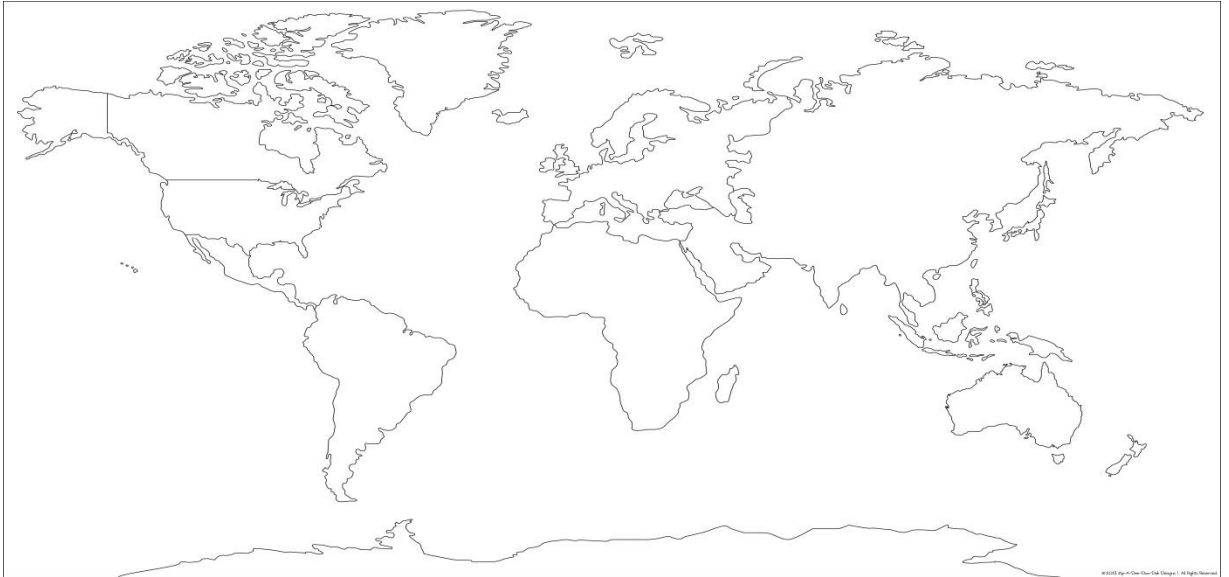


# OUR 7 CONTINENTS AND 5 OCEANS

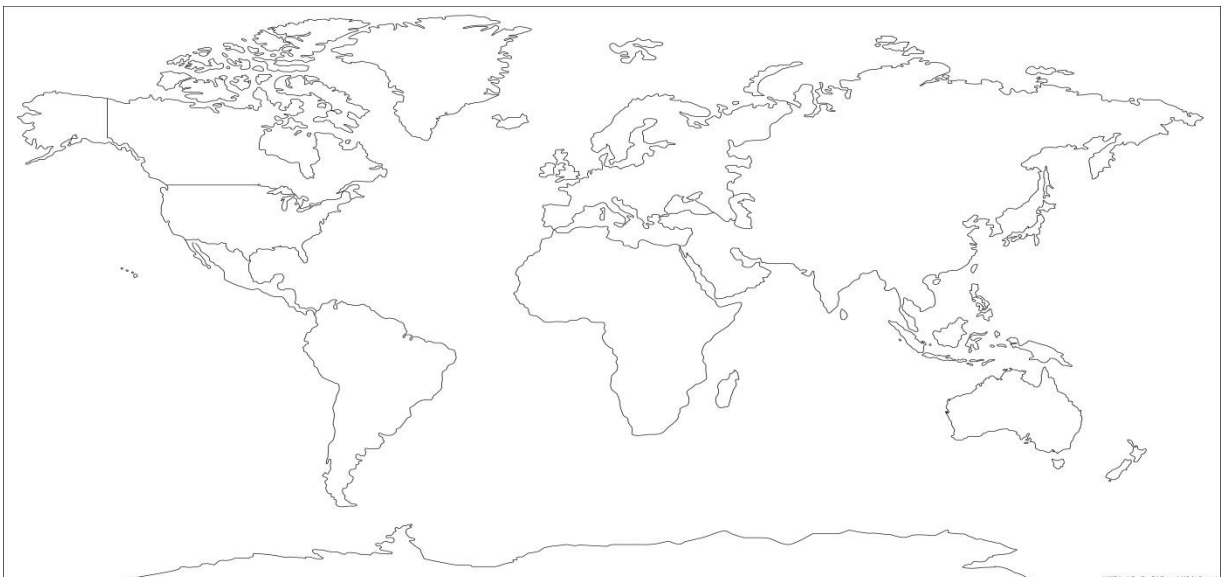
BY: \_\_\_\_\_



THIS IS A MAP OF OUR PLANET, EARTH.



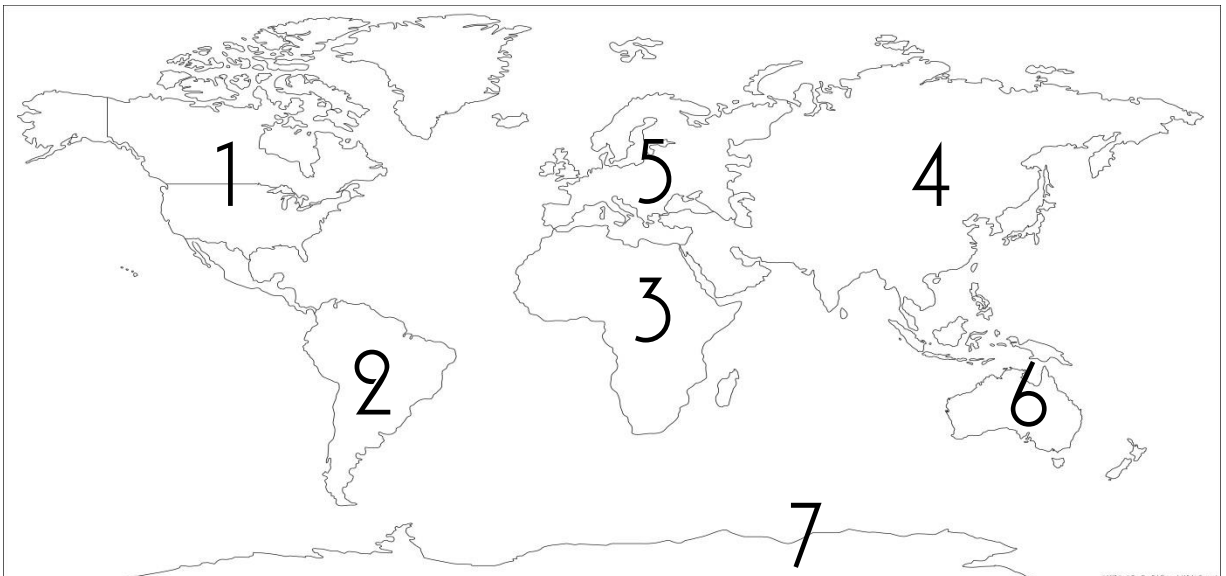
THIS IS A MAP OF OUR PLANET, EARTH.



WE HAVE 7 CONTINENTS.



WE HAVE 7 CONTINENTS.



CAN YOU NAME THEM?

\_\_\_\_\_

\_\_\_\_\_

\_\_\_\_\_

\_\_\_\_\_

\_\_\_\_\_

\_\_\_\_\_

\_\_\_\_\_

CAN YOU NAME THEM?

\_\_\_\_\_

\_\_\_\_\_

\_\_\_\_\_

\_\_\_\_\_

\_\_\_\_\_

\_\_\_\_\_

\_\_\_\_\_

HERE IS \_\_\_\_\_



HERE IS \_\_\_\_\_



AND \_\_\_\_\_, TOO.



AND \_\_\_\_\_, TOO.



NUMBER THREE IS \_\_\_\_\_.



NUMBER THREE IS \_\_\_\_\_.



THEN YOU WILL FIND \_\_\_\_\_.



THEN YOU WILL FIND \_\_\_\_\_.





RIGHT BESIDE IT IS \_\_\_\_\_.



RIGHT BESIDE IT IS \_\_\_\_\_.



STANDING THERE ALL ALONE IS

\_\_\_\_\_.



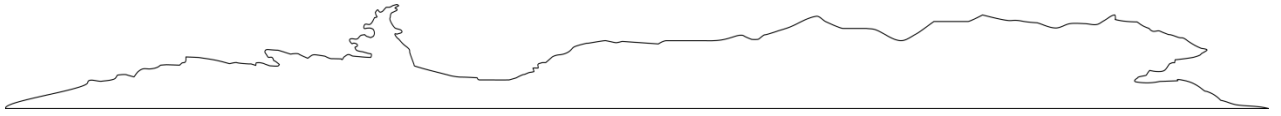
STANDING THERE ALL ALONE IS

\_\_\_\_\_.



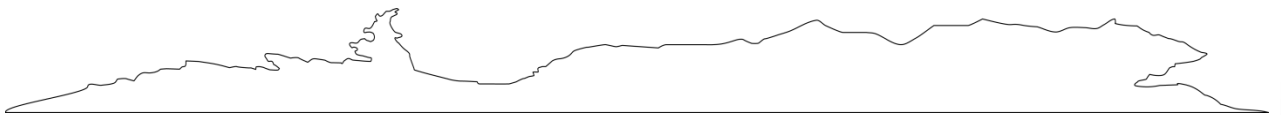
FINALLY LOOK DOWN BELOW AND YOU WILL SEE

\_\_\_\_\_.

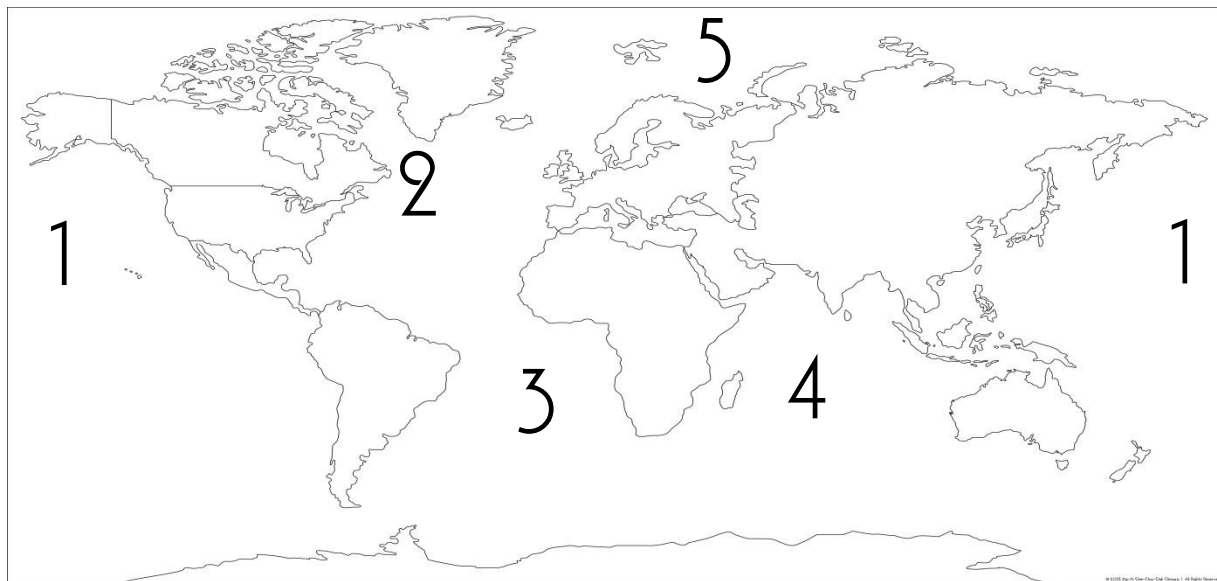


FINALLY LOOK DOWN BELOW AND YOU WILL SEE

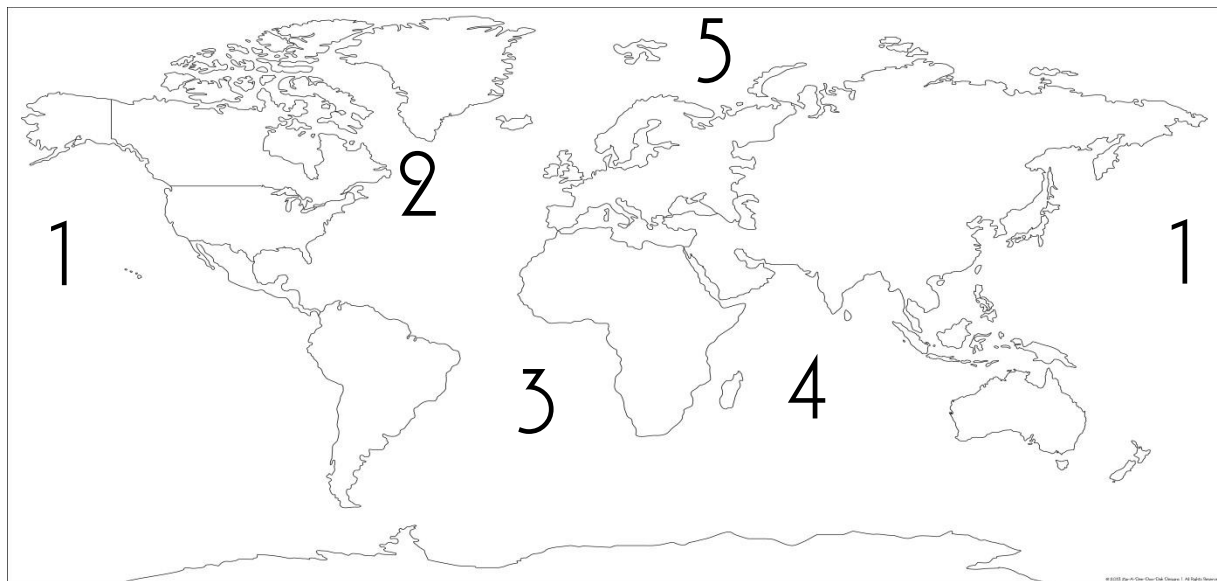
\_\_\_\_\_.



WE HAVE 5 OCEANS



WE HAVE 5 OCEANS



CAN YOU NAME THEM?

\_\_\_\_\_

\_\_\_\_\_

\_\_\_\_\_

\_\_\_\_\_

\_\_\_\_\_

CAN YOU NAME THEM?

\_\_\_\_\_

\_\_\_\_\_

\_\_\_\_\_

\_\_\_\_\_

\_\_\_\_\_

## WORD BANK TO HELP FILL IN THE BLANKS

NORTH AMERICA

ANTARCTICA

SOUTH AMERICA

PACIFIC OCEAN

AUSTRALIA

ATLANTIC OCEAN

ASIA

INDIAN OCEAN

AFRICA

SOUTHERN OCEAN

EUROPE

ARCTICOCEAN

## WORD BANK TO HELP FILL IN THE BLANKS

NORTH AMERICA

ANTARCTICA

SOUTH AMERICA

PACIFIC OCEAN

AUSTRALIA

ATLANTIC OCEAN

ASIA

INDIAN OCEAN

AFRICA

SOUTHERN OCEAN

EUROPE

ARCTICOCEAN

THANKS SO MUCH FOR DOWNLOADING  
THIS FREEBIE!

IF YOU LIKE THIS PLEASE HEAD ON OVER  
TO  
[MY BLOG](#)  
OR  
[TPT STORE!](#)

ALSO PLEASE LEAVE ME SOME FEEDBACK SO  
I KNOW HOW YOU LIKED IT!

GRAPHICS IN THIS PRODUCT FROM...

